

La 30ème CHARLY GAUL

ORGANISATION:

 ACCContern

DIMANCHE - SONNTAG - SUNDAY










08.09.2019

Ville
d'ECHTERNACH
 www.echternach.lu 

!!! TAKE CARE – DANGER !!!

La Charly Gaul takes place on public roads that are open to other traffic and it is unfortunately not possible to design a course without some dangerous passages, especially on the **downhills and in villages or towns**. Here is a list of the most dangerous points on the course:

Dangerous places

Km A	Km B	Place / Description	DANGER
5	5	BERDORF – DOWNHILL TO VUGELSMILLEN Fast descent with bends (two hairpins)	
21	21	before HOESDORF – DOWNHILL THEN THROUGH THE VILLAGE Very fast downhill with turns on bad road surface	
29	29	VIANDEN – IN THE VILLAGE Narrowing road – possible increased car traffic – cobbled road	
40		DOWNHILL BETWEEN POUL AND MAIRIE DE PUTSCHEID Downhill with two narrow bends	
53		DOWNHILL BETWEEN CONSTHUM AND KAUTENBACH Long and dangerous descent with some narrow turns	
57		KAUTENBACH – IN THE VILLAGE Sharp bend to the right after the downhill, Narrow road and several turns after that	
64		DOWNHILL BETWEEN BEIM DONATIUS AND WILWERWILTZ Very fast downhill with a few narrow turns at the end	
66		WILWERWILTZ – IN THE VILLAGE Very sharp turn to the right into a very narrow road	
66		CYCLING PATH BETWEEN WILWERWILTZ AND LELLINGEN Very narrow road with a few turns	
67		LELLINGEN – IN THE VILLAGE Sharp bend to the left	
77		DOWNHILL BETWEEN HOSINGEN AND OBEREISENBACH Long and fast descent with a few bends (two hairpins)	
96	41	DOWNHILL BETWEEN LANDSCHEID AND BRANDENBOURG Long and fast descent with a few turns (three hairpins). Bump in the road near Landscheid	
111	56	DOWNHILL BETWEEN FOLKENDANGE AND ERMSDORF Very fast downhill with a few narrow bends at the end	
121	66	DOWNHILL BETWEEN WALDBILLIG AND MULLERTHAL Fast downhill with a few turns	



ECHTERNACH
 TRIFOLION



ARNOLD
 KONTZ
 CYCLES

LU EMBOURG
 LET'S MAKE IT HAPPEN

vooyages
 emile weber

SOURCES ROSPORT
 DWASSER VUM LIEVEN

OST

manufaktur

La 30ème CHARLY GAUL

ORGANISATION:
ACCContern

DIMANCHE - SONNTAG - SUNDAY

08.09.2019

Ville
d'ECHTERNACH
www.echternach.lu

131 76 BECH – IN THE VILLAGE

Sharp bend to the right at the end of the descent



134 79 BERBOURG – IN THE VILLAGE

A few turns



137 82 BEFORE HERBORN

A few turns



143 88 BETWEEN PAFEBIERG AND DICKWEILER

Narrow bend to the right in a slightly downhill portion



144 89 DICKWEILER – IN THE VILLAGE

Downhill with narrowing road and a few bends



147 92 GIRST – IN THE VILLAGE

Very fast downhill on a narrow road



149 94 HINKEL – IN THE VILLAGE

Very fast downhill followed by a few narrow turns – narrowing road



TAKE CARE!!! This list is not exhaustive and there are a lot of other dangers on the roads of La Charly Gaul. For example vehicles coming from the opposite direction of the course.

PLEASE RESPECT THE TRAFFIC REGULATIONS!
PLEASE STAY ON THE RIGHT SIDE OF THE ROAD!

Due to the very precious help of the Luxemburgish police, we are able to guarantee priority to the participants of La Charly Gaul on the entire course of the race. However, the law doesn't enable us to maintain this priority for more than an hour. As a consequence, **each participant who is more than one hour late on the first rider of the race loses the priority on the course.** Here is a list of the junctions that are concerned by this rule:



manufaktur

La 30^{ème} CHARLY GAUL

ORGANISATION:



DIMANCHE - SONNTAG - SUNDAY

08.09.2019

Ville d'ECHTERNACH
www.echternach.lu

Junctions without priority (for riders who are more than one hour late on the leader of the race)

Km A	Km B	Place	Junction to	Direction	PRIORITY	DANGER	REMARK
8	8	VUGELSMILLEN	Grundhof	→	▽		FAST APPROACH
10	10	GRUNDHOF	Reisdorf	←	▽		TRAFFIC ISLANDS
26	26	BETTEL	Vianden	→	▽		
47		BEFORE SCHINKER	Schinker	↑	▽		ROUNDAABOUT, TRAFFIC ISLANDS
47		SCHINKER	Holzthum	↑	▽		ROUNDAABOUT, TRAFFIC ISLANDS
67		LELLINGEN	Pintsch	←	▽		SHARP TURN TO THE LEFT
68		EXIT LELLINGEN	Pintsch	→	▽		
76		HOSINGEN	Obereisenbach	↑	▽		DANGEROUS JUNCTION
81		OBEREISENBACH	Untereisenbach	→	▽		SHARP TURN TO THE RIGHT
93		GROESTEEN	Landscheid	↑	▽		DANGEROUS JUNCTION
99	44	BRANDENBOURG	Bastendorf	←	▽		FAST APPROACH
104	49	SELTZ	Diekirch	→	▽		DANGEROUS JUNCTION
105	50	BLEESBRECK	Diekirch	→	▽		ROUNDAABOUT, TRAFFIC ISLANDS
106	51	ENTRY DIEKIRCH	Gilsdorf	←			
107	52	GILSDORF	Ermsdorf	↑			DANGEROUS JUNCTION NO VISIBILITY
110	55	FOLKENDANGE	Ermsdorf	↑	▽		
112	57	ERMSDORF	Reisdorf	←	▽		FAST APPROACH
119	64	CHRISTNACH	Waldbilling	↑	▽		ROUNDAABOUT
122	67	MULLERTHAL	Consdorf	↑	▽		FAST APPROACH
122	67	MULLERTHAL	Consdorf	←			
124	69	KONSDREFFERMILLEN	Consdorf	←	▽		
126	71	CONSDORF	Luxembourg	↑			2X PRIORITY TO THE RIGHT
132	77	EXIT BECH	Berbourg	←			
137	82	ENTRY HERBORN	Herborn	←	▽		
139	84	MOMPACH	Echternach	←	▽		
149	94	HINKEL	Cycling path	←			FAST APPROACH
150	95	BEFORE ROSPORT	Rosport	←	▽		DANGEROUS JUNCTION

TAKE CARE!!! This list is not exhaustive and there are a lot of other dangers on the roads of La Charly Gaul. For example vehicles coming from the opposite direction of the course.

PLEASE RESPECT THE TRAFFIC REGULATIONS!
PLEASE STAY ON THE RIGHT SIDE OF THE ROAD!



manufaktur