

La 28ème CHARLY GAUL

ORGANISATION:
ACC Contern

DIMANCHE - SONNTAG - SUNDAY
03.09.2017

Ville d'**ECHTERNACH**
www.echternach.lu

ACC Contern - c/o M. Eugène Stim - 7, rue des Gaulois - L-3432 DUDELANGE - www.accontern.lu - T: (+352) 621 213 171 - eugstim@pt.lu

COURSE B 102 km

Start 10 h 15 on the market-place in Echternach

km + km -	Alt.	Time	Road	Place / Street	Cross-roads	DIRECTION	REMARK
0	102	160	10.15	Echternach place du Marché route de Luxembourg rue Maximilien rue Ermesinde route de Diekirch route de Berdorf			PROVISIONAL START NEUTRALIZED RACE FOR 2 KILOMETERS
4	98	371	10.27	Berdorf rue d'Echternach rue de Grundhof	x rue de Consdorf		SHARP START AFTER THE CROSSROAD TO BERDORF follow the CR364 during 4 km climb 1 *** 4 km at 5%
8	94	187	10.33	Vugelsmillen CR364 from Berdorf CR121 to Grundhof	x CR121 to Grundhof x CR364 to Beaufort		END OF CLIMB 1 turn right in front of Hôtel Kinnen
10	92	173	10.36	Grundhof route de Beaufort route de Dillingen	x route de Dillingen		turn right at the end of the downhill
13	89	177	10.41	Dillingen route de Grundhof route de Reisdorf	x route de Beaufort		turn left in front of Hôtel L'Ernz Noire
17	85	180	10.47	Wallendorf-pont Echternacherstrooss	x Grenzwee		RADAR
19	83	195	10.50	Reisdorf route de la Sûre N10 to Hoesdorf	x rue de l'Ernz x N10 to Hoesdorf		take to the right at the end of the village climb 2 ** 2 km at 5,3%
22	80	229	10.55	Hoesdorf N10 to Bettel			END OF CLIMB 2
26	76	211	11.01	Bettel Kierchestrooss Veinerstrooss	x N17b Veinerstrooss		turn right in front of Restaurant Sardinia
29	73	206	11.06	Vianden route de Bettel rue de Huy rue de la Frontière rue de la Gare Grand-rue	x N17 to Bitburg x N10 to Stolzenbourg		COBBLES climb 3 *** 8 km at 3,9%



La 28ème CHARLY GAUL



ORGANISATION: DIMANCHE - SONNTAG - SUNDAY
03.09.2017

Ville d'**ECHTERNACH**
www.echternach.lu

ACC Contern - c/o M. Eugène Stim - 7, rue des Gaulois - L-3432 DUDELANGE - www.accontern.lu - T: (+352) 621 213 171 - eugstim@pt.lu

COURSE B 102 km

Start 10 h 15 on the market-place in Echternach

km + km -	Alt.	Time	Road	Place / Street	Cross-roads	DIRECTION	REMARK
				route de Diekirch to Mont-St-Nicolas	x CR322 to Mt-St-Nicolas	Mont St-NICOLAS	turn right in front of Hôtel Belvédère
36 66 491	11.17		CR322	Mont-St-Nicolas		follow the CR322 during 16 km	
				CR322 to Groesteen			
38 64 513	11.20			Groesteen			END OF CLIMB 3
				CR322 to Poul	x CR352 to Bastendorf	BASTENDORF	take to the left before arriving to the bus-stop
			CR352	CR352 to Bastendorf	x CR352 to Landscheid	follow the CR352 during 7 km	
39 63 516	11.22			Houschterhaff			
				CR352 to Bastendorf			
41 61 424	11.25			Frengerhaff			
				CR352 to Bastendorf			
45 57 221	11.31			Bastendorf			
				Op der Tomm Hauptstrooss	x CR353 Hauptstrooss	DIEKIRCH	turn left at the end of the downhill
			CR353	Seltz		follow the CR353 during 2 km	
46 56 203	11.33			CR353 from Bastenbourg	x N17 to Blesbreck	DIEKIRCH	take the N17 to the right
			N17	N17 to Blesbreck	x CR354 to Longsdorf	follow the N17 during 1 km	
47 55 190	11.34			Blesbreck			
				N17 from Vianden	x N19 to Bettendorf	REISDORF	second exit of the roundabout
			N19	N19 to Bettendorf		follow the N19 during 6 km	
49 53 189	11.38			Bettendorf			
				route de Diekirch	x CR357 route d'Eppeldorf		
51 51 186	11.41			Moestroff			
				route de Diekirch			
53 49 195	11.44			Reisdorf			
				route de la Sûre	x N10 to Hoesdorf	BEAUFORT	turn right in front of Restaurant Dong Ya
			N10	rue de Larochette	x rue de Larochette	BEAUFORT	200 m later turn left ...
				rue de L'ernz	x CR358 to Ermsdorf	BEAUFORT	... and then immediately right again
			CR128	rue de Beaufort	x CR128 to Beaufort	follow the CR128 during 4 km	climb 10 *** 3,5 km at 6,6%
				rue de Beaufort	x CR128A to Bigelbaach		END OF CLIMB 10
58 44 410	11.52			Beaufort			
				route de Reisdorf	x CR357 to Eppeldorf		second exit of the roundabout
			CR364	Grand'Rue	x CR128 to Haller	follow the CR364 during 3 km	
				route de Grundhof	x CR364 to Dillingen		
					x rue de l'Eglise		



La 28ème CHARLY GAUL




























ORGANISATION:
ACC Contern

DIMANCHE - SONNTAG - SUNDAY
03.09.2017

Ville d'**ECHTERNACH**
www.echternach.lu

ACC Contern - c/o M. Eugène Stim - 7, rue des Gaulois - L-3432 DUDELANGE - www.accontern.lu - T: (+352) 621 213 171 - eugstim@pt.lu

COURSE B 102 km

km + km -	Alt.	Time	Road	Place / Street	Cross-roads	DIRECTION	REMARK
62 40 193	11.58		Vugelsmillen	CR364 from Beaufort CR121 to Mullerthal	x CR121 to Grundhof x CR364 to Berdorf	  CONSDORF follow the CR121 during 4 km	turn right at the end of the downhill  
66 36 213	12.04		Mullerthal	rue de l'Ernz Noire rue de la Montagne	x CR356 to Waldbillig x CR356 to Consdorf	  CONSDORF CONSDORF follow the CR356 during 2 km	turn left in front of the Hôtel Cascades and take left again 50 m later climb 11 *** 4 km at 3,7%
68 34 300	12.08		Konsdrefermillen	CR356 from Mullerthal CR118 to Consdorf	x CR118 Breidweilerpont	  CONSDORF follow the CR118 during 1,5 km	take the CR118 to your left  
70 32 360	12.11		Consdorf	rue de Mullerthal rue de Luxembourg	x rue de Luxembourg x CR137 rue Hicht	 LUXEMBOURG follow the CR137 during 4 km	turn right after the traffic lights  
72 30 386	12.14		x Altrier (N11 x CR137)	CR137 from Consdorf	x CR136 to Hersberg x N11 to Luxembourg x N11 to Echternach x CR129 to Zittig	  	END OF CLIMB 11 
74 28 297	12.17		Bech	Konsdreferstrooss Iewehtgaass Hanner Bra	x CR132 Beiwerwiss x CR138 Hanner Bra	  HERBORN follow the CR138 during 4 km	continue straight on in front of the church and take to the right 50 m later
76 26 322	12.20		Jacobsberg	CR138 to Herborn			
78 24 292	12.23		x Herborn (CR135 x CR138)	CR138 from Bech CR135 to Herborn	x CR135 to Herborn	  HERBORN follow the CR135 during 800 m	take to the left onto a small bridge  
79 23 296	12.25		Herborn	CR135 from Berbourg Haaptstrooss Momperwee CR135 to Mompach	x CR139 from Lellig x CR139 to Osweiler x CR135 to Mompach	  HERBORN follow the CR139 during 600 m FOOD ZONE IN FRONT OF THE CHURCH MOMPACH MOMPACH follow the CR135 during 2 km	turn left at the entrance of the village climb 12 * 1,8 km at 3,3% turn right 100 m after the church turn right 150 m after the exit of the village END OF CLIMB 12  



La 28ème CHARLY GAUL

ORGANISATION:
ACC Contern

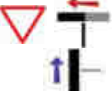















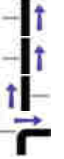

DIMANCHE - SONNTAG - SUNDAY
03.09.2017

Ville d'**ECHTERNACH**
www.echternach.lu

ACC Contern - c/o M. Eugène Stim - 7, rue des Gaulois - L-3432 DUDELANGE - www.accontern.lu - T: (+352) 621 213 171 - eugstim@pt.lu

COURSE B 102 km

Start 10 h 15 on the market-place in Echternach

km + km -	Alt.	Time	Road	Place / Street	Cross-roads	DIRECTION	REMARK
81 21 311	12.28			Mompach Duerfstrooss Um Buer	x CR141 Iwescht Strooss x CR141C to Boursdorf		 turn left at a small monument climb 13 * 1,9 km at 3,4%
83 19 376	12.31		CR141	Pafeberg CR141 from Mompach	x CR370 to Herborn		END OF CLIMB 13
85 17 337	12.34			x Osweiler (CR141 x CR370) CR141 to Echternach CR370 to Dickweiler	x CR370 to Dickweiler		 take the CR370 to the right
86 16 295	12.36		CR370	Dickweiler rue Principale CR370 to Girst	x CR372 to Rosport		 follow the CR370 to the right
88 14 276	12.39			x Girsterklaus (CR370 x CR371) CR370 to Girst	x CR371 to Girsterklaus		
89 13 225	12.41			Girst Duerfstrooss			
90 12 200	12.42			x Girsterklaus (CR370 x CR371) CR370 to Hinkel	x CR371 to Girsterklaus		
91 11 165	12.44			Hinkel rue de Girsterklaus Schullerwee cycling track "3 rivières"	x PC3 Schullerwee x cycling track "3 rivières"		 turn left at the entrance of the village turn left before arriving on the National road
92 10 148	12.46		PC3	x cycling track cycling track "3 rivières"	x N10 to Rosport		take the N10 to the left
94 8 160	12.49		N10	Rosport rue d'Echternach	x CR372 to Dickweiler		
97 5 157	12.53			Steinheim route d'Echternach			
102 0 160	13.01			Echternach N10 from Steinheim rue du Pont rue de la Montagne place du Marché	x N11b to Bitburg x route de Wasserbillig x to Echternacherbrück x rue de la Montagne		

FINISH ON THE MARKET PLACE

