



90ème Grand-prix François FABER
26ème Grand-prix OST-Manufaktur

MERCREDI 1er MAI 2013

BECH - Luxembourg



manufaktur



COURSE

- The 90th Grand-Prix François FABER takes place on a **course of 9,3 kilometres during 11 laps for a total of 102,3 km** of race. The course is hilly with a change in altitude of 125 m per lap (total change of altitude 1.375 m). Start and Finish are located in Bech, rue Hanner Bra, next to the cultural centrum "Hanner Bra". The finish line is at the end of a slightly uphill straight line of 80 metres
- The **detailed course** is following :

km	Lieu	Route	Carrefour	Remarque
0,0	Bech (départ)			
	Hanner Bra	CR138	x Becher Millen x Am Bjirk x vers Gevershof x vers Lilien	Départ devant le centre culturel "Hanner Bra"
	x Jacobsberg			côte no 1
3,8	x Herborn	CR135	x CR135	BERBOURG
5,4	Berbourg			DESCENTE TRES RAPIDE!!
	Hierberwee		x Kéiwee x Schoulstrooss	BECH
	An der Gruecht	CR137	x Duerfstrooss x Brucherstrooss	VIRAGES SERRES!!
				côte no 3
9,3	Bech (arrivée)			
	route de Berbourg	CR132	x CR132	BECH
	Beierwiss		x CR138 Hanner Bra	HERBORN
	Hanner Bra	CR138	x Hammeknupp	VIRAGES SERRES!!
				Arrivée devant le centre culturel "Hanner Bra"

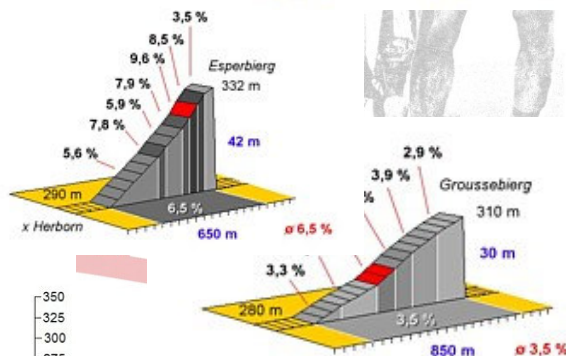
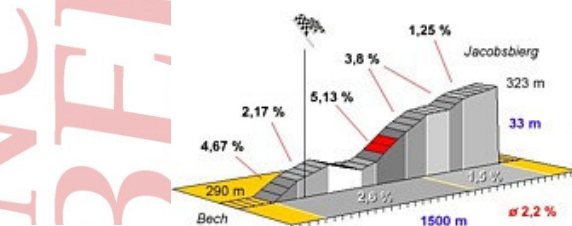
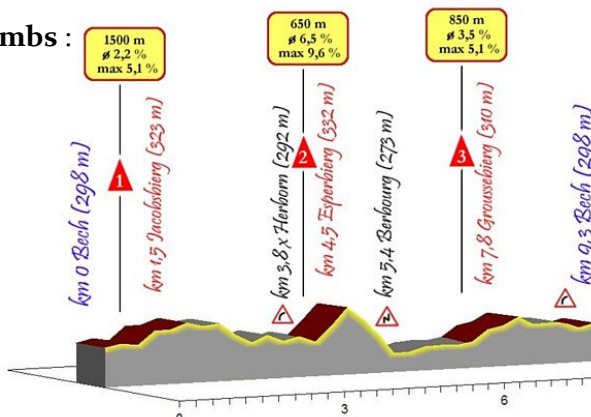
- Time schedule for an average speed 38 km/h

	1	2	3	4	5	6	7	8	9	10	11
Bech	10:00	10:14	10:29	10:44	10:58	11:13	11:28	11:42	11:57	12:12	12:26
x Herborn	10:06	10:20	10:35	10:50	11:04	11:19	11:34	11:48	12:03	12:18	12:32
Berbourg	10:07	10:21	10:36	10:51	11:05	11:20	11:35	11:49	12:04	12:19	12:33
Bech	10:14	10:29	10:44	10:58	11:13	11:28	11:42	11:57	12:12	12:26	12:41

- Dangerous points

x Herborn CR 138 x CR 135 !!! **TRAFFIC ISLANDS !!!**
Berbourg CR 135 Hierberwee !!! **FAST DOWNHILL !!!**
 CR 137 An der Gruecht !!! **NARROW TURNS !!!**
Bech CR 132 Beierwiss !!! **NARROW TURN !!!**

- Profile and climbs :



avec la collaboration du

DESCH-TENNIS BECH

sous le patronage de la

COMMUNE DE BECH



➤ **Total profile :**



➤ **Map of the course :**



➤ **Last kilometre :**

The last kilometre contains a downhill part, a narrow turn with 250 metres to go and then an uphill and slightly bended road with about 4,4 % slope to the finish line. The last straight line measures 80 meters.

