

LA 19ème CHARLY GAUL
COURSE A
160 Km

September 7, 2008
 in Echternach







































km	place	road	cross-roads	dir.	remark
0	Echternach (Start) place du Marché route de Luxembourg rue Maximilien rue Ermesinde route de Diekirch	N10	x CR364 route de Berdorf	↑	provisionnal start at 9h00 o'clock market place neutralized course during one kilometer
3	Weilerbach				SHARP START AT THE EXIT OF ECHTERNACH
6	Bollendorf-pont route de Diekirch		x Neuerburgerstrasse	↑	
9	Grundhof route de Diekirch route de Dillingen		x CR121 route de Beaufort	↑	follow N10 for about 19 kilometers
12	Dillingen route de Grundhof route de Reisdorf		x CR364 route de Beaufort	↑	
17	Wallendorf-pont Echternacherstrooss		x Grenzwee	↑	
19	Reisdorf route de la Sûre Road to Bettel	N19a	x rue de l'Ernz	↑	climb nr 1 begins
22	Hoesdorf (climb nr 1) **	N10	x N10 route de la Sûre	↑	350m after the bridge, take to the right VERY FAST DOWNHILL in Hoesdorf !!!
27	Bettel Kiirchestrooss Veinerstroos		x N17b Veinerstrooss	↑	2 NARROW TURNS - bad road
30	Vianden route de Bettel rue de Huy Rueder Wee rue de la Gare Grand-rue route de Diekirch	N17	x N17 Rueder Wee	↑	50 m after the church, take to the right straight on towards Vianden
34	Bassin supérieur SEO		x N10 Aale Moart	↑	NARROW STREETS
36	Mont-St. Nicolas (climb nr 2) ***	CR322	x N17 Op der Plank	↑	follow N17 to the left
37	Groesteen (FOOD ZONE)			↑	COBBLES - climb 2 begins
38	Poul Veinerstroos		x CR352	↑	Hôtel Belvédère 1 km after Vianden take to the right FEED ZONE to the right on the Football ground
40	Mairie de Putscheid Veinerstroos		x CR353a	↑	follow CR322 straight on
42	Schmuelen (climb nr 3) ** Schmuelen		x CR320 Haaptstrooss x CR353	↑	DOWNHILL WITH NARROW TURN
43	Wahlhausen-Dickt Veianerstrooss An der Deckt		x rue de Wahlhausen	↑	climb 3 begins
44	Parc Housen An der Deckt PC22	PC22	x sortie cité	↑	700 Meter after the summit, take to your right and than the first street on the left An der Deckt at the end of the road, take right to Parc Housen pass the bus stops at Parc Housen
46	Hosingen-Barrière Tunnel under the N7 Parallell road to N7 road to Holzthum rue Principale	CR322	x chemin rural vers Hosingen x PC22 x CR222 rue Principale	↑	after the Bus Stops, take the cycling path PC22 after 800 meters, take to the left towards the N7 take left into the tunnel under the N7 after the tunnel, follow the road to the right 200 meters later, in front of the firm Weiland Bau take left and again left on the road to Holtzthum take right the CR322 to Holtzthum

LA 19ème CHARLY GAUL
COURSE A
160 Km

September 7, 2008
 in Echternach



km	place	road	cross-roads	dir.	remark
48	Holzthum rue Principale			↑	follow the CR322 straight on
50	Consthum rue Knupp rue Kautenbach		x CR348 rue Kemel	 	NARROW TURN !!! follow CR322 to the right DOWNHILL WITH TURNS !!!
56	Kautenbach Konstemer Strooss Duerfstrooss Aischer Strooss	CR331	x N25 Am Blummendall	     	at the end of the descent to the right - NARROW climb 4 begins - NARROW STREETS !!! follow CR331 straight on
59	Konerhaff (climb nr 4) *** Um Konerhaff			↑	follow CR331 straight on
60	Alscheid road from Kautenbach Duerfstrooss Um Bechel		x Duerfstrooss x Op der Heischt	  	take to the right just before the village Downhill through the village of Alscheid CARE!!! Very dangerous descent
62	piste cyclable du Nord cycling path PC21	PC21		←	400m after the end of the village, take to the right piste cyclable du Nord - VERY NARROW TURN !!!
65	Lellingen Ennescht Duerf Ierwescht Duerf Op de Leen Houserstrooss	CR323	x CR323 Ierwescht Duerf	    	follow straight on - SEVERAL NARROW PLACES !!! at the end of the cycling path to the right climb 5 begins
67	Pintsch Houserstrooss	CR324	x CR324 Houserstrooss	 	to the right past the car control station follow CR324 straight on
70	Siebenaler (FOOD ZONE) rue de Siebenaler	CR343	x CR343	 	400m after the village, take to the left follow CR343 straight on FEED ZONE
71	Routheck (climb nr 5) *		x CR326	  	take to the left into CR326
72	Drauffelt road to Clervaux	CR326	x CR325	  	DANGEROUS CROSSROADS !!! take CR325 to the right
75	Mecher road to Clervaux	CR325	x route de Mecher	  	follow CR325 straight on climb 6 begins
77	Clervaux rue de Mecher rue de Marnach	N18	x N18 rue de Marnach		at the beginning of the village, take N18 to the right follow N18 straight on
79	Reuler rue de Reuler		x CR340 rue Reuler	↑	
82	Marnach (climb nr 6) *** Haaptstrooss Maarbuengerstrooss road to Dasbourg	N10	x CR326 Munzerstrooss x N10 route vers Dasbourg	↑ ↑    	DANGEROUS CROSSROADS !!! in front of the shopping center, take to the left follow N10 - DOWNHILL WITH TURNS !!! before the bridge, continue straight on
88	Dasbourg-Pont Haaptstrooss		x pont de Dasbourg		follow N10 straight on
89	Rodershausen Haaptstrooss		x CR342 Haaptstrooss	↑	
90	Kohnenhaff Kohnenhaff		x CR324 Am Becherduerf	↑	
93	Obereisenbach Haaptstrooss		x Am Duerf	↑	
95	Untereisenbach Haaptstrooss		x rue de Putscheid	↑ 	climb 7 begins

LA 19ème CHARLY GAUL
COURSE A
160 Km

September 7, 2008
 in Echternach














km	place	road	cross-roads	dir.	remark
	rue du Faubourg				
105	Groensteen (climb nr 7) ****				at the end of the village take right into rue du Faubourg follow the climb straight on
	road from Stolzembourg	x CR322			at the summit of the climb, take CR322 to the right
	(Junction course A- course B / FOOD ZONE)				
106	Poul	CR322			ATTENTION: JUNCTION COURSE A - COURSE B Follow CR322 straight on
	Veinerstroos				
107	Mairie de Putscheid	x CR353a			DOWNHILL WITH NARROW TURN !!!
	Veinerstroos				
	Veinerstroos	x CR353			
	road to Brandenburg	CR353			before the city hall, take to the left
109	x Nachtmanderscheid (CR353 x CR353a)	x CR320			follow CR353 to the left
	road to Brandenburg				follow CR353 straight on
112	x Gralingen (CR353 x CR320a)	x CR353a vers Nachtmanderscheid			
	road to Brandenburg				
115	Brandenburg	x CR320a vers Gralingen			
	Hauptstroos				
	Laangwiss	x CR377 rue Schlapp			
118	Bastendorf	x CR352 Henneschtgaass			
	Hauptstroos				
119	Sëlz	x CR352 Op der Tomm			
	road from Bastendorf				DANGEROUS CROSSROADS !!!
	Veianerstroos	x N17 Veianerstroos			take N17 to the right
121	Bleesbreck	N17			DANGEROUS ROUNDABOUT !!!
	road from Vianden				take to the right - first exit roundabout
	road to Diekirch	x road from Echternach			
122	crossroad to Diekirch				700 meters later, at the entrance
	rue Clairefontaine				Diekirch, take to the left
	rue du Pont	x rue du Pont			cross the bridge
					climb 8 begins
123	Gilsdorf				follow CR356 straight on
	rue du Pont	x CR356 rue Principale			
	route de Broderbour				
125	Broderbourg (climb nr 8)***	CR356			
	route vers Ermsdorf				
127	crossroad to Folkendange				
	road to Ermsdorf	x CR356b road to Folkendange			
128	Broucherhaff				
131	Ermsdorf				
	Gilsdorferstroos	x CR358 Reisdorferstroos			ATTENTION !!! Dangerous crossroads after downhill
	Reisdorferstroos				at the end of the descent, take to the left
	Suwelbuererstroos	CR358 x CR356 Suwelbuererstroos			50 meters later, take to the right
					climb 9 begins
					follow CR356 straight on
134	Grevenhaff (climb nr 9)***	CR356			
	road to Savelborn				
135	Savelborn				
	road from Ermsdorf	x CR358 road to Haller			after the house, take to the right
	road to Haller				ATTENTION !!! Dangerous crossroads, narrow turn
					climb 10 begins
138	Haller (climb nr 10) * (FOOD ZONE)	CR358			take CR128 to the right
	rue des Romains	x CR128 An der Guecht			follow CR 128 uphill
	rue du Hallerbach				follow CR 128 to the right, then to the left
	Halerhicht	CR128			DANGEROUS CROSSROADS !!!
					take CR356 to the left
142	Waldbillig				
	rue de Haller	x CR356 rue de Christnach			
	rue M. Rodange				FAST DOWNHILL WITH TURNS AT THE END !!!
					after the descent, take CR121 to the left
144	Mullerthal	CR356			

LA 19ème CHARLY GAUL
COURSE A
160 Km

September 7, 2008
in Echternach



km	place	road	cross-roads	dir.	remark
	rue des Rochers rue de l'Ernz Noire		x CR121 rue de l'Ernz Noire		DANGEROUS CROSSROADS !!!
148	Vugelsmillen	CR121			follow CR121 straight on
	road from Mullerthal road to Berdorf		x CR364		take CR364 to the right
152	Berdorf (climb nr 11) ***	CR364			climb 11 begins
	rue de Grundhof rue d'Echternach		x rue de Consdorf		follow CR364 straight on
156	Fielsmillen (CR364 x N10)				take left in front of Hôtel Kinnen
	route de Berdorf route de Diekirch promenade de la Sûre	CR364 N10 PC3	x N10 route de Diekirch		FAST DOWNHILL - TURNS !!! DANGEROUS CROSSROADS AFTER THE DESCENT
157	Cycle track Echternach				take N10 to the right
	cycle track PC3	PC3			in front of Grand Hôtel, take left onto the cycling path by passing the bus stop - NARROW !!!
160	Echternach				follow the cycling path straight on
	cycle track PC3 border "Echternacherbrück" rue du Pont rue de la Montagne place du Marché (Finish)		x path to rue du Pont x rue du Pont x rue de la Montagne		URNS !!! take the path to the right just before the bridge take the rue du Pont to the right take to the right towards the market place follow to the finish