





































Voyages Emile Weber



Time table

first rider	last rider	km tot A	km tot B	Place	street	cross-roads	Direction	Remark
08:45	10:00	0	0	Contern (provisionnal start)				
08:50	10:05	0	0	ZI Weiergewann (sharp start)				
08:52	10:09	2	2	Scheidhof	CR234	x CR159	↑	Start on the CR234 near to the rue Weiergewann
08:54	10:11	3	3	x Sandweiler	CR234a	N2 Route de remich	←	straight on
					N2 route de Remich	x val de Scheid	↑	CAUTION roundabout - take third exit to Luxembourg
08:55	10:13	4	4	Irrgärtchen	N2 route de Remich	x N2a	→	straight on
					N2a		→	just before the roundabout - take to the right to Findel Airport (aeropot)
08:58	10:18	6	6	Findel	N2a	x N1a rue de Cents	↑	CAUTION narrow
					N1a route de Trèves	x rue de Neudorf	↑	straight on
					N1a route de Trèves	x N1 rue de Neudorf	↑	straight on
					N1 route de Trèves	x Aerogare	↑	CAUTION roundabout - straight on second exit
09:00	10:22	8	8	Senningerberg	N1 route de Trèves	x A1 Autoroute de Trèves	↑	straight on
					N1 route de Trèves	x CR126 rue du Golf	←	take to the right next to the service station
					CR126 rue du Golf	rue du Bois	↙	follow CR126 to the left
					CR126 rue Gruenewald	x Binnewee	↑	straight on
09:03	10:27	10	10	x Hostert (CR126 x CR126A)	CR126	x CR126A	↙	follow CR126 to the left
09:04	10:29	11	11	Waldhaff	CR126	x N11	↑	straight on
09:06	10:31	12	12	Stafelter	CR126	CR119	→	to the right direction Larochette - DANGEROUS CROSSROADS
09:10	10:38	15	15	Eisenborn	CR119 rue de Luxembourg	x CR124 rue de Blaschette	↑	Downhill with turns - follow CR119 straight on
09:12	10:42	17	17	Imbringen	CR119 rue de Luxembourg	x CR122 rue de Wormeldange	↘	follow CR 119 to the right
					CR119 rue de Luxembourg	x CR122 rue de Bourglinster	↑	follow CR 119 straight on
09:16	10:49	20	20	Altlinster	CR119 rue de Luxembourg	x CR130 rue de Godbrange	↙	follow CR 119 to the left - CAUTION TURN
09:18	10:51	21	21	x Weyer (CR119 x CR101)	CR119	x CR101	↑	follow CR 119 straight on
09:19	10:53	22	22	Koedange	CR119	x CR130	↑	follow CR 119 straight on
09:22	10:58	24	24	x Fischbach (CR119 x CR125)	CR119	x CR125	↑	follow CR 119 straight on
09:26	11:26	27	27	Supp	CR119	x CR128 rue de Supp	↑	follow CR 119 straight on
09:27	11:27	28	28	Ernzen	CR119 rue d'Ernzen		↑	follow CR 119 straight on
09:28	11:28	29	29	Larochette	CR119 rue d'Ernzen	x N14 rue du Moulin	←	DANGEROUS CROSSROADS
					N14 rue du Moulin	x CR118 Scheerbach	↑	take the National road to the left direction Medernach
					N14 rue de Medernach	x CR118 rue de Mersch	↑	follow N14 straight on
09:32	11:32	32	32	Medernach	N14 rue de Larochette	x CR358 rue de Larochette	↑	A (163 km) - follow N14 straight on direction Diekirch - beginning of climb 2
				(SEPARATION A - B)		x CR358 rue de Diekirch	↑	B (92 km) - take the CR358 rue de Larochette to the right direction Ermsdorf
09:35	10:05	34		x Schronweiler (N14 x CR115)	N14	x CR115	↑	follow N14 straight on

first rider	last rider	km tot A	km tot B	Place	street	cross-roads	Direction	Remark
09:36	10:07	35		x Stegen (climb 02)	N14	x CR347 Medernacherstrooss	↑	follow N14 straight on
09:38	10:10	36		<i>x Folkendange (N14 x CR356b)</i>	N14	x CR356b	↑	follow n14 straight on - DOWNHILL WITH TURNS 
09:44	10:21	41		Diekirch	N14 rue de Larochette	x rue J. Merten	↑	after the descent straight on
					N14 rue de Larochette	x rue de Gilsdorf	↑	straight on
					N14 rue du Pont	x rue A Heck	↘	take to the right after the bridge - CAUTION 
					rue A Heck	x N17 rue de Clairefontaine	↘	take the N17 to the right - CAUTION 
09:47	10:27	43		<i>x Gilsdorf (N17 x CR356)</i>	N17 rue de Clairefontaine	x CR356 rue du Pont	↑	follow N17 straight on
09:49	10:30	44		Bleesbreck	N17	x N19	→	CAUTION ROUNDABOUT - second exit 
					N17	x CR354	↑	follow the N17 straight on for another kilometer
09:50	10:33	45		Seltz	N17	x CR353	←	after 1 kilometer take the CR353 to the left direction Bastendorf
					CR353		↑	follow CR353 straight on
09:54	10:39	47		Bastendorf	CR353 Haaptstrooss	x CR352 rue Tomm	↑	follow CR353 straight on
10:00	10:51	51		Brandenbourg	CR353 Laangwiss	x CR352 Ennescht Gaass	↑	follow CR353 straight on
					CR353 Haaptstrooss		↑	follow CR353 straight on
					CR353 Schlapp	x CR377	↑	follow CR353 straight on - beginning climb no 3
10:07	11:03	55		<i>x Weiler (CR353 x CR320A)</i>	CR353	x CR320A	←	take to the left direction Gralingen
					CR320A		↑	follow CR320A straight on
10:12	11:12	58		Gralingen (climb nr 02)	CR320A rue principale		↑	cross the village straight on following the CR320A
				FOOD ZONE	CR320A rue de Gralingen		↑	Food Zone on 17, rue Principale
10:15	11:18	60		Merscheid	CR320A rue de Gralingen	x CR320 rue de Weiler	↑	follow CR320 straight on
					CR320A rue de Gralingen	rue de Wahlhausen	→	take to the right after the church, direction Wahlhausen
					rue de Wahlhausen		↑	follow rue de Wahlhausen straight on
10:19	11:24	62		<i>x Schmuelen (CR322)</i>	rue de Wahlhausen	x CR322	←	take the CR322 to the left direction Hosingen
10:20	11:27	63		Wahlhausener Dickt	CR322	x CR322C	↑	roundabout straight on second exit 
10:22	11:30	64		<i>x Schinker (N7 x CR322)</i>	CR322	x N7	→	DANGEROUS CROSSROADS 
					N7		↑	take the National road on the right direction Hosingen
10:24	11:33	65		Hosingen - Barrière	N7	x Zone Industrielle	↑	roundabout straight on second exit 
10:25	11:36	66		Hosingen	N7 rue Principale	x CR324 rue d'Eisenbach	→	turn to the right in front of the yellow phone cab - narrow turn 
10:35	11:54	72		Obereisenbach	CR324	x CR324A Am Becherduerf	←	DANGEROUS DOWNHILL - TURNS 
					CR324	x N10	→	follow CR324 to the N 10 - DANGEROUS CROSSROADS 
					N10 Haaptstrooss	x CR324A Am Becherduerf	↑	take the National road towards Vianden
10:37	11:57	73		Untereisenbach	N10 Haaptstrooss	x CR324A Am Duerf	↑	follow N10 straight on
					N10 Haaptstrooss	x CR324A Am Duerf	→	take to the right to Wahlhausen - CAUTION narrow turn 
					CR234A Am Duerf		←	150 m later, turn to the left direction Wahlhausen - beginning climb no 3
					Wuelesserwee		↑	straight on
10:45	12:12	78		Wahlhausen (climb nr 03)	Am Duerf	x Burebiert	←	take to the left direction Vianden 
				KING OF THE MOUNTAIN	CR322a Am Duerf	x Op der Heed	↑	straight on
					CR322a Akescht		↑	straight on
10:47	12:15	79		<i>x Schmuelen (CR322a x CR322)</i>	CR322a Akescht	x CR322	←	take to the left direction Vianden - downhill with turns 

first rider	last rider	km tot A	km tot B	Place	street	cross-roads	Direction	Remark
10:50	12:21	81		Mairie de Putscheid	CR322	x CR320 vers Weiler	↑	follow CR322 straight on - beginning climb nr 4
10:50	12:21	81			CR322	x CR320 vers Putscheid	↑	follow CR322 straight on
10:54	12:27	83		Poul-Groesteen (climb nr 4)	CR322	x CR352	↑	follow CR322 straight on
10:55	12:30	84		Mont-St-Nicolas	CR322		↑	FAST DOWNHILL WITH TURNS  
11:02	12:42	88		x Vianden (CR322 x N17)	CR322	x N17	→	DANGEROUS CROSSROADS - take to the right - beginning climb 5 
11:05	12:48	90		Knupp (climb 5)	N17	x CR353	↑	follow N17 straight on
11:07	12:51	91		Fouhren	N17 rue de Diekirch	x N17b rue de Bettel	↑	follow N17 straight on - downhill with turns  
11:10	12:57	93		Tandel	N17 Veianerstrooss		↑	follow N17 straight on
11:14	13:03	95		Seltz	N17 Veianerstrooss	x CR353 Hauptstrooss x CR354 rue de Longsdorf	↑ ↑	follow N17 straight on follow N17 straight on
11:15	13:06	96		Bleesbreck	N17	x N19	→	first exit roundabout - CAUTION DANGEROUS CROSSROADS  
11:15	13:06	96			N19		↑	follow N19 straight on
11:19	13:12	98		Bettendorf	N19 route de Diekirch	x CR357 rue du Pont	→	at the beginning of the village, take the rue du Pont to the right
					CR357 rue du Pont	x rue du Château	↘	follow CR357 to the right - CAUTION turns 
					CR357 rue d'Eppeldorf	x rue de la Gare	↘	follow CR357 to the right - beginning climb no 6
11:22	13:18	100		Hierzenhaff (climb nr 6)	CR357 rue d'Eppeldorf	x chemin vers Keiweibach	→	250 behind the farm, take to the right road to Kéiweibach
					chemin vers Keiweibach	x chemin vers Schroedeschaff	↑	follow straight on - CAUTION fast downhill with turns  
11:25	13:24	102		Keiweibach	chemin de Hierzenhaff	x CR358 Reisduerferstrooss	↑	enter CR358 straight on - CAUTION crossroads 
					CR358 Reisduerferstrooss		↑	continue straight on to Ermsdorf
11:27	13:27	103		Neimillen	CR358 Reisduerferstrooss	x CR356B	↑	continue straight on to Ermsdorf
10:50	12:50	105	35	Ermsdorf (REUNION A-B)	CR358 Reisdoferstrooss	CR356 Suelwuebuererstrooss	←	course A - take to the left direction Savelborn - beginning climb no 7
					CR356 Suelwuebuererstrooss		→	course B - take to the right direction Savelborn - beginning climb no 7
10:55	12:55	108	38	Grevenhaff (climb 07)	CR356		↑	straight on
10:58	12:58	110	40	Savelborn	CR356	x CR358	↑	follow CR356 straight on
11:00	13:00	111	41	Freckeisen	CR356		↑	follow CR356 straight on
11:03	13:03	113	43	Christnach (FOOD ZONE)	CR356 Um Bierg	Schoulstrooss	→	to the right - CAUTION ROUNDABOUT - first exit - FOOD ZONE  
					Schoulstrooss	x CR118 Moellerdallerstrooss	←	to the left direction Consdorf - CAUTION dangerous crossroads 
					CR118 Moellerdallerstrooss			downhill with turns  
11:07	13:07	115	45	x Breiweilerbréck (CR118 x CR121)	CR118	x CR121	→	after the descent take right CR121 direction Luxemburg - CAUTION narrow 
11:13	13:13	119	49	Reilandermillen	CR121	x N14 rue du Moulin	←	take the N14 to the left - CAUTION dangerous crossroads 
11:15	13:15	120	50	Blummendall	N14	x CR121	↑	follow N14 straight on - beginning climb no 08
11:20	13:20	123	53	Graulinster (climb 08)	N14 rue de Blumenthal	x N14 rue du Village	→	at the beginning of the village - take the first road to the right
					N14 rue du Village	x N11 route d'Echternach	→	take the N11 to the right - CAUTION dangerous crossroads 
					N11 route d'Echternach	x N14 rue de Beidweiler	←	after the village take the N14 to the right - DANGEROUS CROSSROADS 
					N14 rue de Beidweiler			fast downhill 
11:23	13:23	125	55	Beidweiler	N14 rue de Grevenmacher	x CR129 rue de Hemstal	↑	follow N14 straight on
						x CR129 rue d'Eschweiler	↑	follow N14 straight on
11:25	13:25	126	56	x Eschweiler (N14 x CR132)	N14	x CR132	↑	follow N14 straight on

first rider	last rider	km tot A	km tot B	Place	street	cross-roads	Direction	Remark
11:32	13:32	130	60	Boudlerbaach	N14	x CR136	↑	follow N14 straight on
11:37	13:37	133	63	Biwer	N14 Haaptstrooss	x CR348 Garerstrooss	↑	follow N14 straight on
11:38	13:38	134	64	Wecker	N14	x CR134 rue de Betzdorf	↑	follow N14 straight on
11:40	13:40	135	65	Weckergronn (N14 x N1) FOOD ZONE	N14	x N1	→	take the N1 to the right - CAUTION dangerous crossroads FOOD ZONE just before the National road on the parking area
11:43	13:43	137	67	Berg	N1 route de Luxembourg	x CR145	↑	follow the N1 straight on
11:47	13:47	139	69	Banzelt	N1 route de Grevenmacher	x CR122	↑	follow the N1 straight on
11:50	13:50	141	71	Roodt-sur-Syre	N1 route de Grevenmacher rue de Mensdorf	x rue de Mensdorf	←	before the railway, take to the left direction Mensdorf straight on
11:52	13:52	142	72	Mensdorf	rue de l'Eglise CR134 rue Principale CR134 rue de Beyren	x CR134 rue Principale	←	150 m after the church, take to the left direction Beyren - beginning climb 9 straight on straight on
11:55	13:55	144	74	Bridge A1 (climb 09)	CR134		↑	straight on
11:57	13:57	145	75	<i>x Uebersyren (CR134 x CR185)</i>	CR134	x CR185	↑	follow CR134 straight on
11:58	13:58	146	76	Beyren	CR134 rue Fuert	x CR145 rue de Flaxweiler x CR145 rue de Canach	↑	cross the village on the CR134 straight on just before the end of the village - take to the right direction Canach
12:02	14:02	148	78	Canach	CR145 rue de Canach CR145 rue de la Fontaine CR145 rue de la Fontaine CR144 rue d'Oetrange	x CR143 rue de Gostingen x CR145 rue d'Oetrange	↑	straight on CAUTION DOWNHILL - bad tarmac - straight on - beginning climb no10 to the right direction Oetrange - DANGEROUS CROSSROADS straight on
12:07	14:07	151	81	Hakenhaff (climb 10)	CR144		↑	follow CR144 straight on
12:08	14:08	152	82	Oetrange	CR144 rue de Canach N28 rue de Bous	x N28 rue de Bous	←	at the beginning of the village to the right - CAUTION dangerous crossroads straight on
12:10	14:10	153	83	<i>Radweg</i>	N28 rue de Bous	x rue Kiem cycling track	→	after 700 meter on the N28 - take the cycling track to the right
12:13	14:13	155	85	Moutfort	rue Kiem cycling track rue Kiem rue Soibelwee	x rue de Pleitrance x N2 x CR153 rue de Medingen	→	at the beginning of the village - first street to the right cross the N2 straight on - CAUTION DANGEROUS CROSSROADS follow the CR153 to the left and then directly to the right
12:15	14:15	156	86	<i>x Medingen (CR153 x CR132)</i>	CR153 rue de Medingen	x CR132	→	take to the right direction Syren - CAUTION narrow
12:20	14:20	159	89	<i>x Syren (CR132 x cycling track)</i>	CR153	x cycling track	→	take to the right cycling track to Contern - beginning climb nr 11
12:22	14:22	160	90	Contern (climb nr 11) Finish at the cultural centrum AN HENCKES rue de Moutfort	cycling track CR226 rue de Syren rue des Près rue de Moutfort	x CR226 rue de Syren x rue des Près x rue de Moutfort	→	take the rue de Syren to the right towards centre of the village straight on to the finish straight on to the finish

